

図-1 地質断面図 ① 縮尺 1:200 (A-A' 断面)

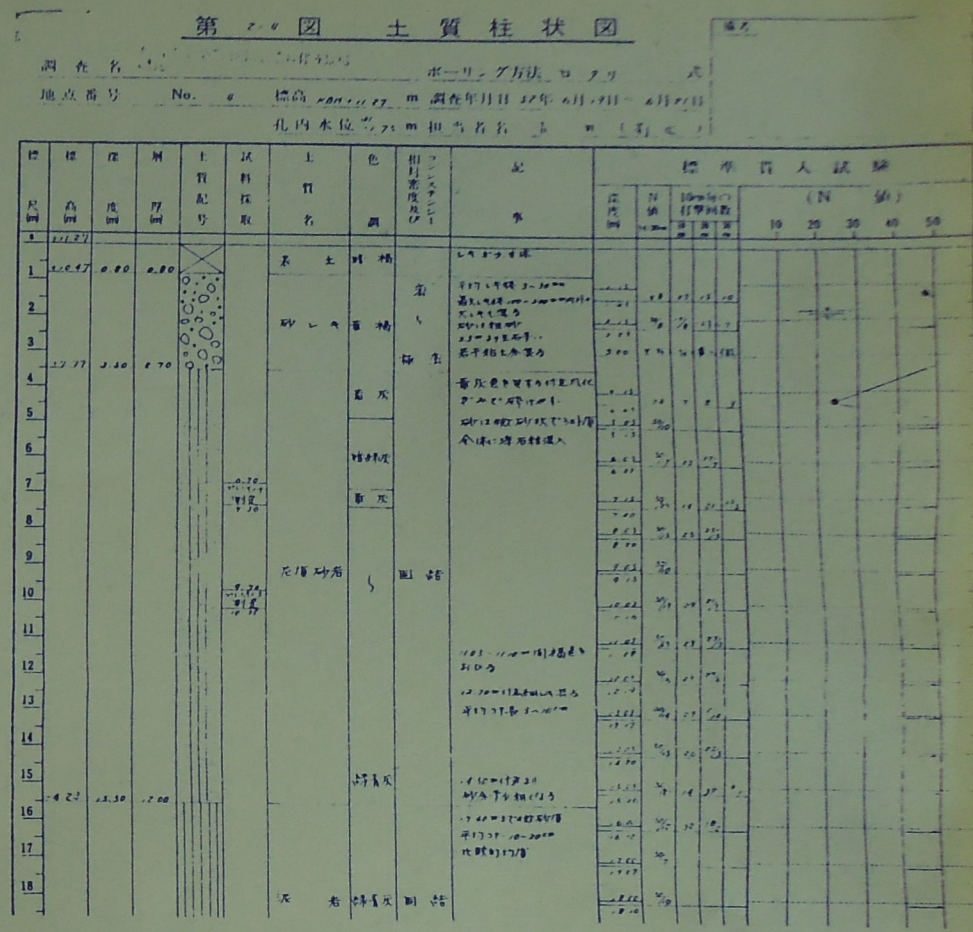
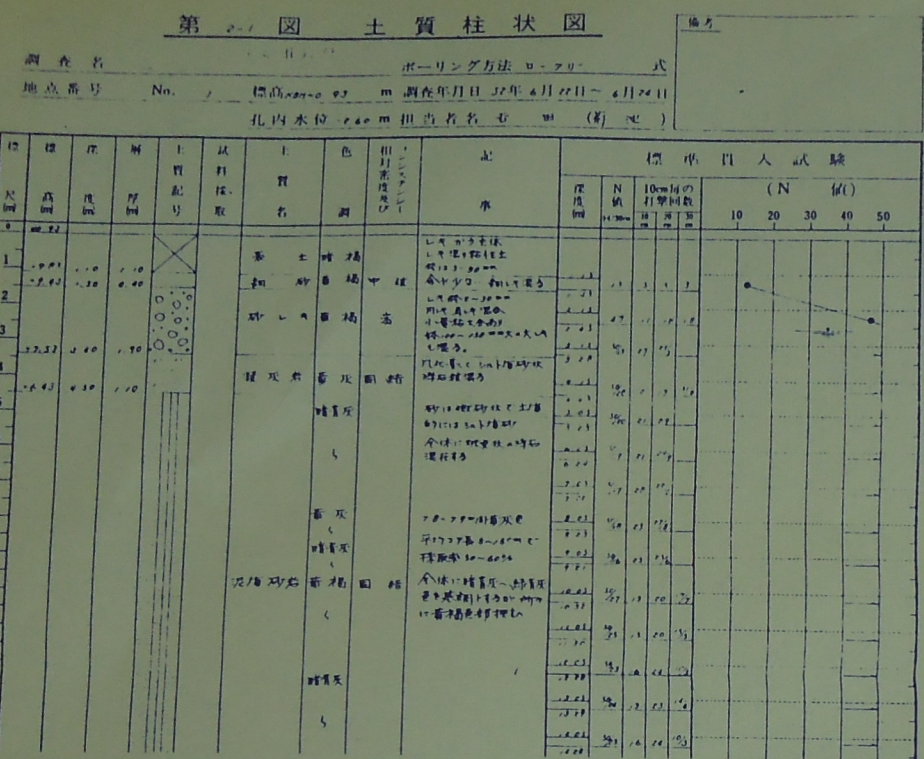


図-3 地質断面図 ③ 縮尺 V=1:200 H=1:400 (C-C' 断面)

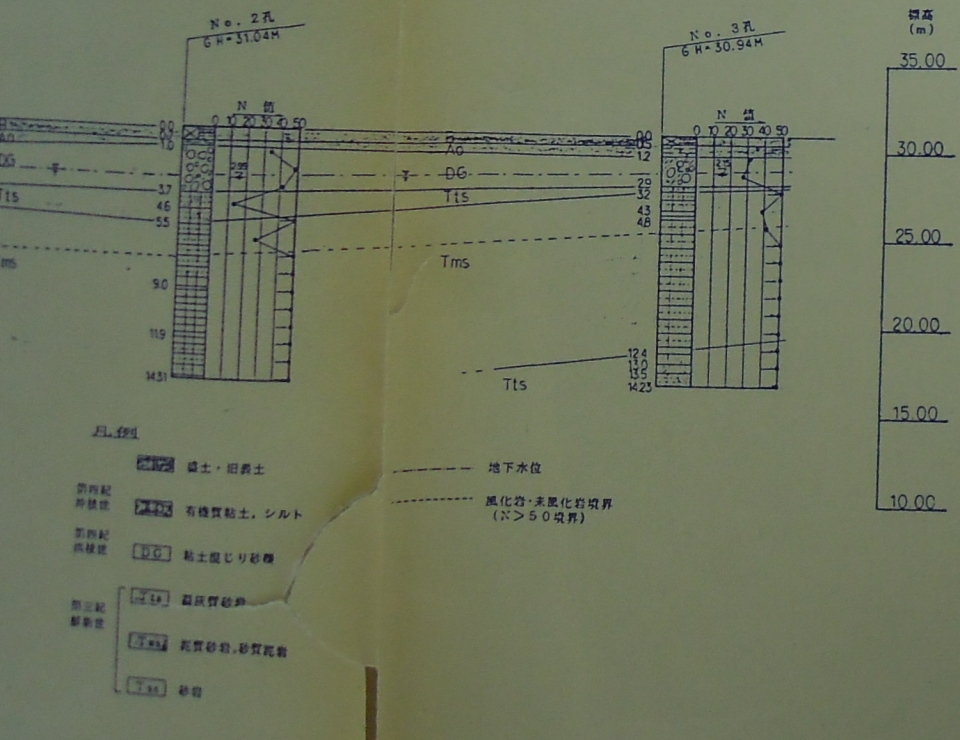


図-2 地質断面図 ② 縮尺 V=1:200 H=1:400

